

Appendix E

CAG Regional Strategic Transportation Safety Plan Broad Street at Oak Street

● Individual Crashes 2009-2013



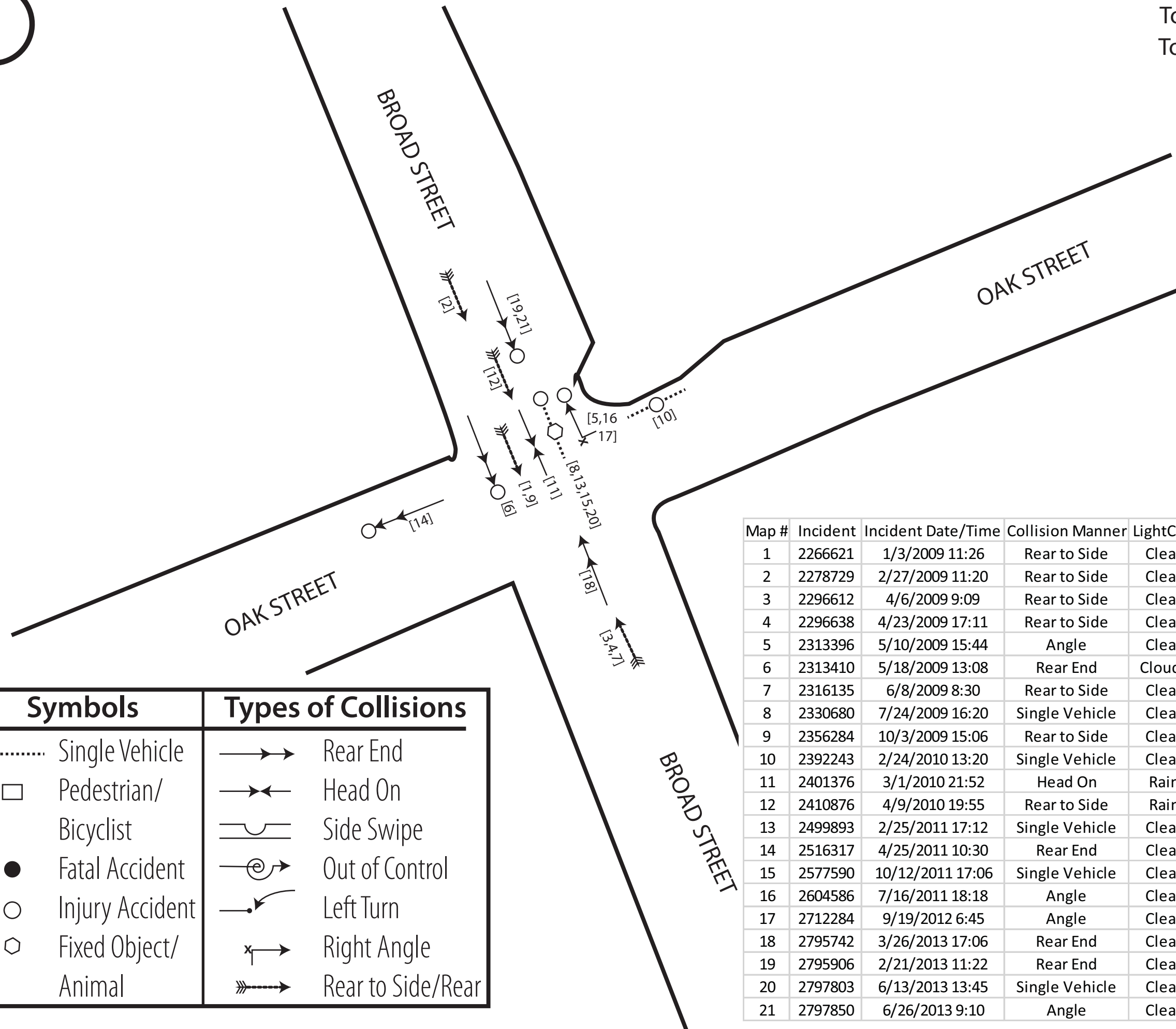

Intersection: Broad Street at Oak Street

Years: 2009-2013

Total Crashes: 21

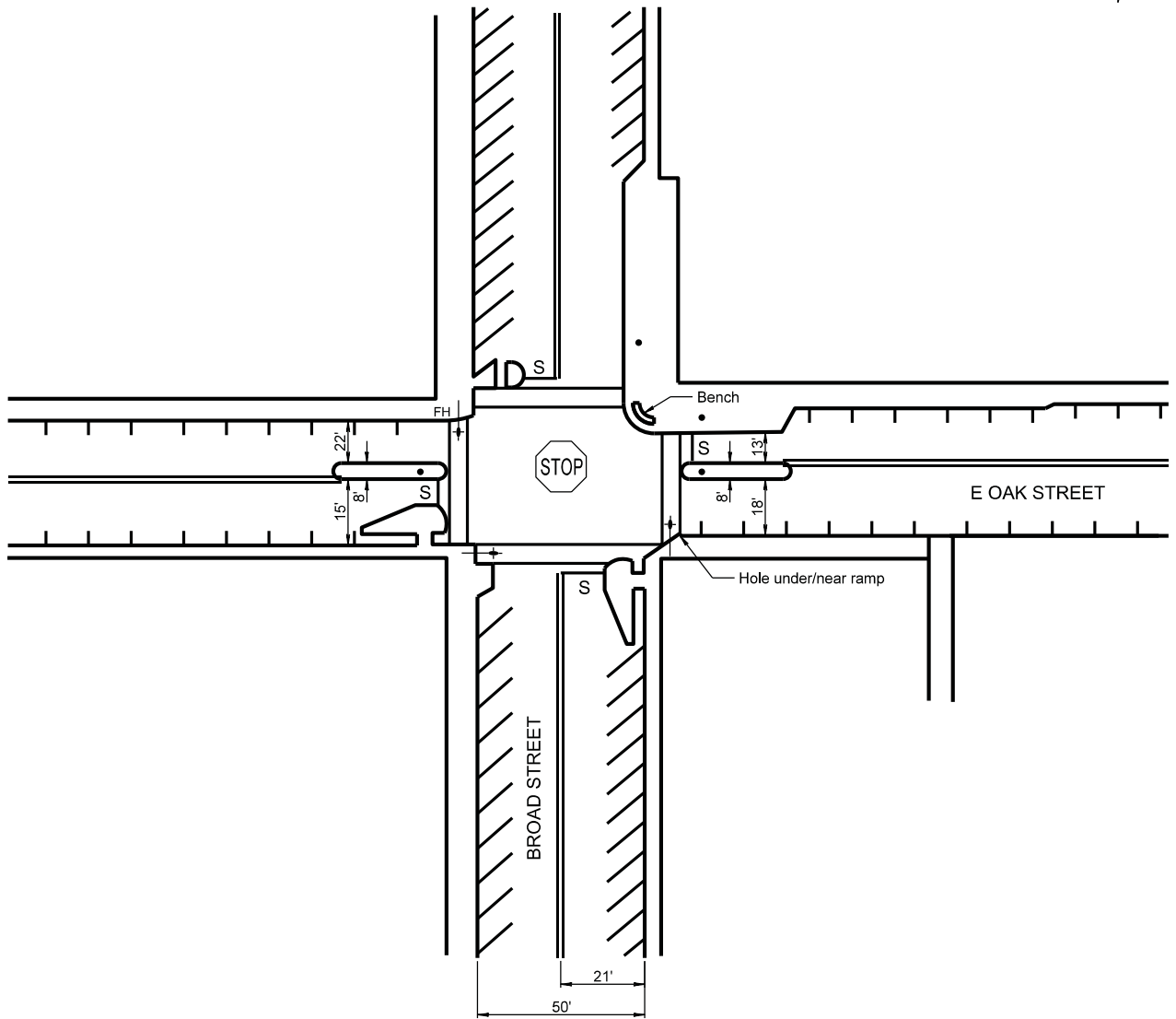
Total Crash Injuries: 15

Total Crash Fatalities: 0



Symbols		Types of Collisions	
.....	Single Vehicle	→→	Rear End
□	Pedestrian/ Bicyclist	→←	Head On
●	Fatal Accident	—	Side Swipe
○	Injury Accident	→⊙	Out of Control
⬡	Fixed Object/ Animal	→↘	Left Turn
		⊥→	Right Angle
		→↘↘	Rear to Side/Rear

Map #	Incident	Incident Date/Time	Collision Manner	LightCon	FstHrmflEvtnt	FstHrmflLoc
1	2266621	1/3/2009 11:26	Rear to Side	Clear	In Transit	Road
2	2278729	2/27/2009 11:20	Rear to Side	Clear	In Transit	Parking Lane
3	2296612	4/6/2009 9:09	Rear to Side	Clear	In Transit	Road
4	2296638	4/23/2009 17:11	Rear to Side	Clear	In Transit	Road
5	2313396	5/10/2009 15:44	Angle	Clear	In Transit	Road
6	2313410	5/18/2009 13:08	Rear End	Cloudy	In Transit	Road
7	2316135	6/8/2009 8:30	Rear to Side	Clear	In Transit	Road
8	2330680	7/24/2009 16:20	Single Vehicle	Clear	Non-Collision	Road
9	2356284	10/3/2009 15:06	Rear to Side	Clear	In Transit	Road
10	2392243	2/24/2010 13:20	Single Vehicle	Clear	Curb	Off Road
11	2401376	3/1/2010 21:52	Head On	Rain	In Transit	Road
12	2410876	4/9/2010 19:55	Rear to Side	Rain	In Transit	Road
13	2499893	2/25/2011 17:12	Single Vehicle	Clear	Fixed Object	Unknown
14	2516317	4/25/2011 10:30	Rear End	Clear	In Transit	Unknown
15	2577590	10/12/2011 17:06	Single Vehicle	Clear	Fixed Object	Unknown
16	2604586	7/16/2011 18:18	Angle	Clear	In Transit	Unknown
17	2712284	9/19/2012 6:45	Angle	Clear	In Transit	Unknown
18	2795742	3/26/2013 17:06	Rear End	Clear	In Transit	Unknown
19	2795906	2/21/2013 11:22	Rear End	Clear	In Transit	Unknown
20	2797803	6/13/2013 13:45	Single Vehicle	Clear	Fixed Object	Unknown
21	2797850	6/26/2013 9:10	Angle	Clear	In Transit	Unknown









By: djhansen

File: M:\TRN\15-100-002-00\2_Disciplines_SHEETS\Site2 - Broad & Oak.dgn

Date: 8/2/2016

LEGEND

-  SIGNALIZED INTERSECTION
-  STOP CONDITION
-  STOP PAVEMENT MARKING
-  PEDESTRIAN LIGHTING
-  VEHICLE LIGHTING
-  FIRE HYDRANT

E OAK STREET & BROAD STREET INTERSECTION DIAGRAM	
AUGUST 2016	E-1
NO SCALE	