


Appendix C

CAG Regional Strategic Transportation Safety Plan

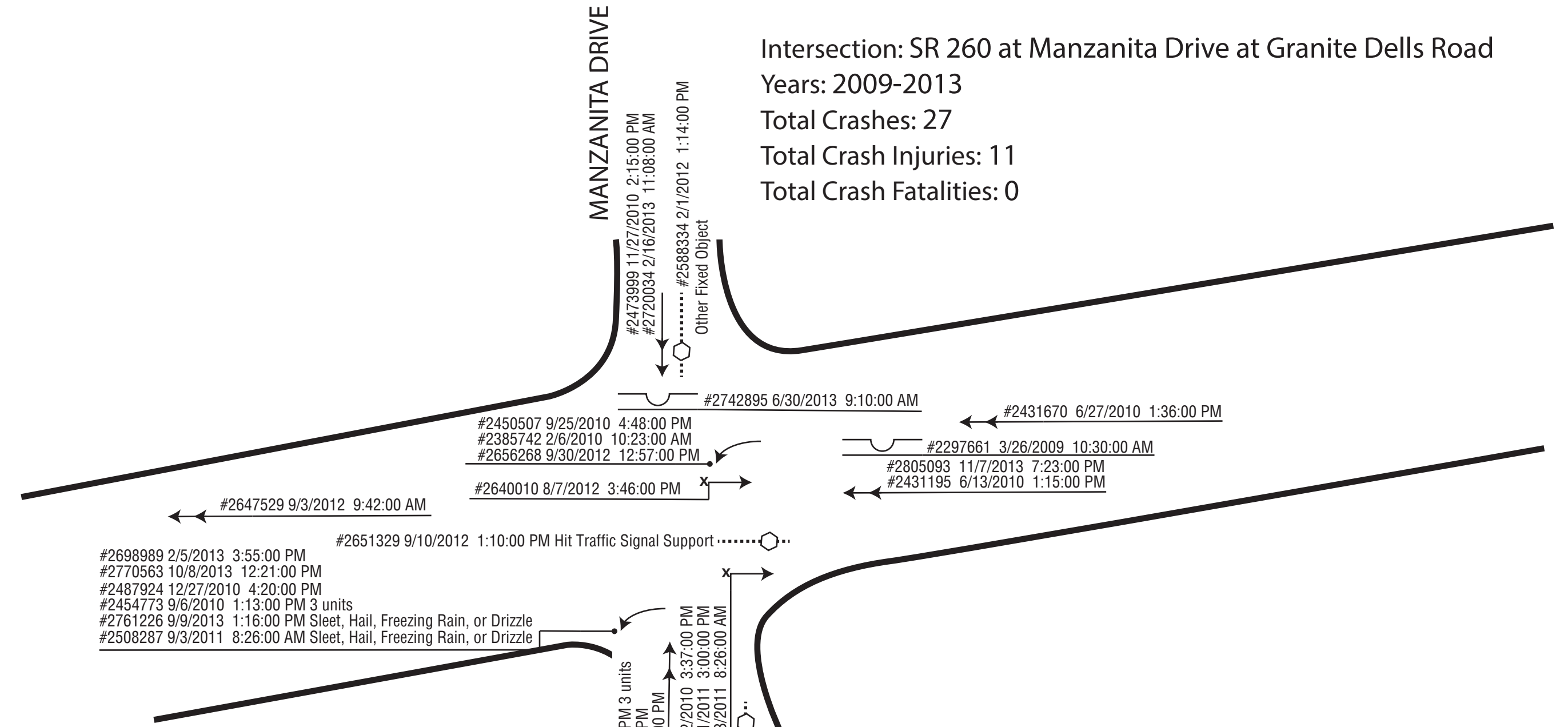
SR 260 at Manzanita Drive at Granite Dells Road

● Individual Crashes 2009-2013

2805676 Incident Number



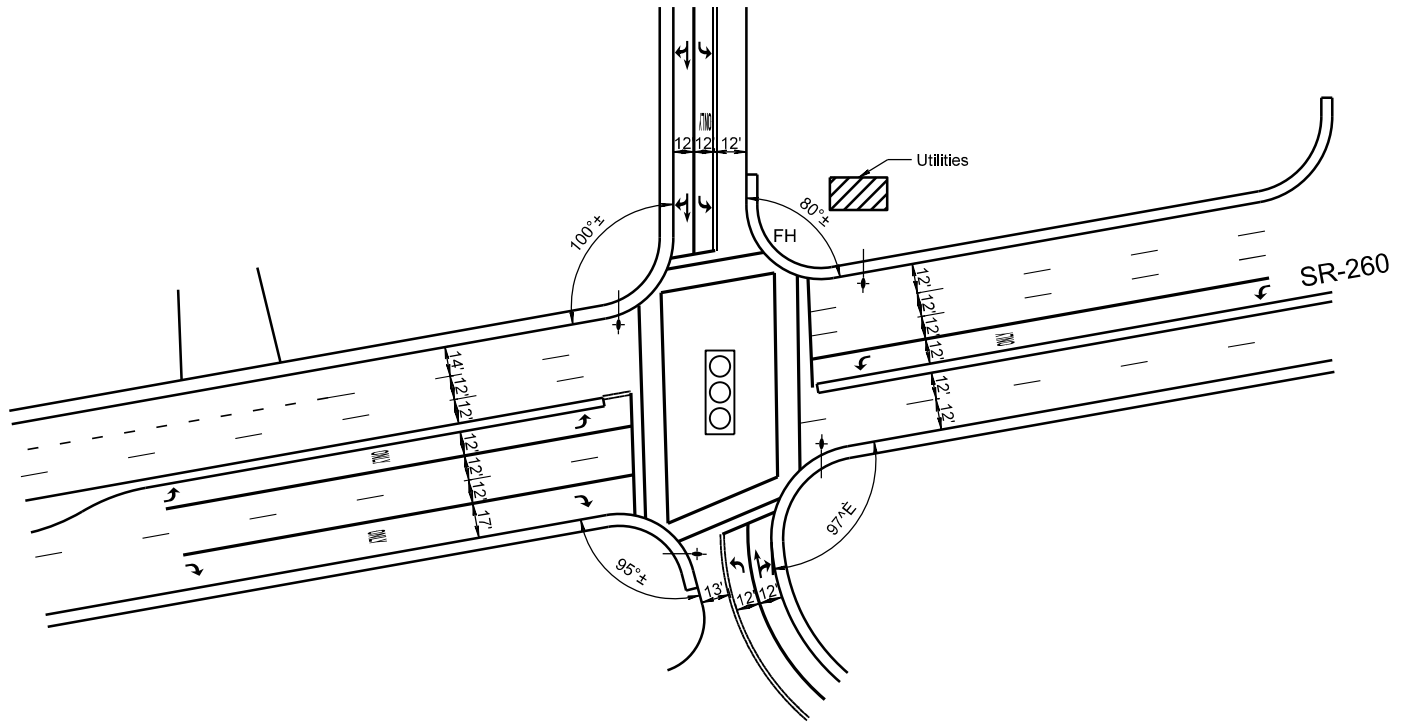
Intersection: SR 260 at Manzanita Drive at Granite Dells Road
 Years: 2009-2013
 Total Crashes: 27
 Total Crash Injuries: 11
 Total Crash Fatalities: 0



Symbols	Types of Collisions
.....	Single Vehicle
□	Pedestrian/ Bicyclist
●	Fatal Accident
○	Injury Accident
⬡	Fixed Object/ Animal
→	Rear End
↔	Head On
⌋	Side Swipe
⊙	Out of Control
↘	Left Turn
⊥	Right Angle
↗	Rear to Side/Rear



MANZANITA DRIVE



LEGEND

- SIGNALIZED INTERSECTION
- STOP CONDITION
- PEDESTRIAN LIGHTING
- VEHICLE LIGHTING
- FIRE HYDRANT

**SR-260 & MANZANITA DRIVE
INTERSECTION DIAGRAM**

AUGUST 2016

NO SCALE

C-3

By: djhansen

File: M:\TRN\15-100-002-00\2_Disciplines_SHEETS\Site5 - US-260 & Manzanita.dgn

Date: 8/2/2016

