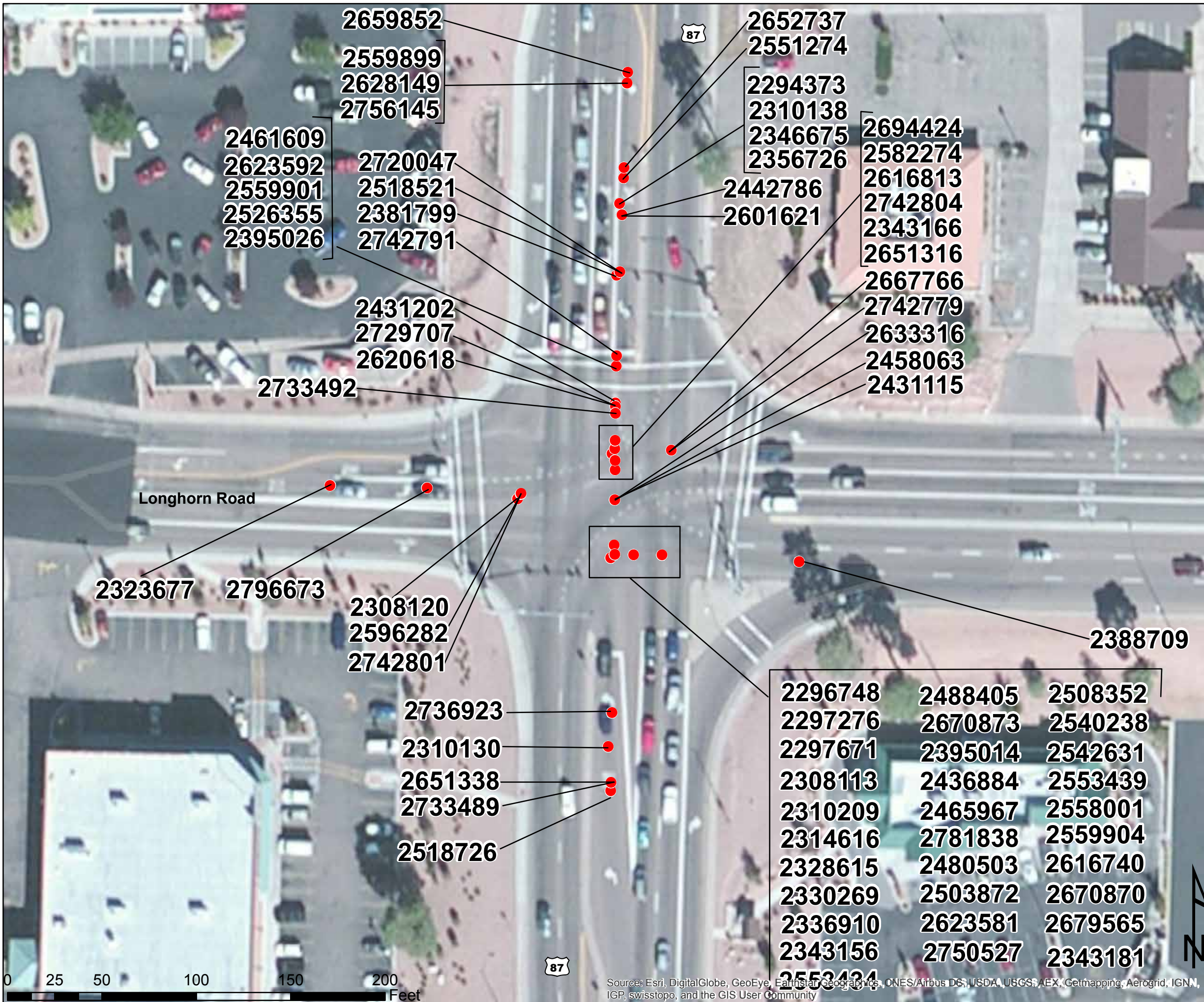


**Appendix B**

# CAG Regional Strategic Transportation Safety Plan SR 87/Beeline Highway at Longhorn Road

● Individual Crashes 2009-2013

**2805676** Incident Number



2461609  
2623592  
2559901  
2526355  
2395026

2720047  
2518521  
2381799  
2742791

2431202  
2729707  
2620618

2733492

2323677 2796673

2308120  
2596282  
2742801

2736923  
2310130  
2651338  
2733489  
2518726

2652737  
2551274

2294373  
2310138  
2346675  
2356726

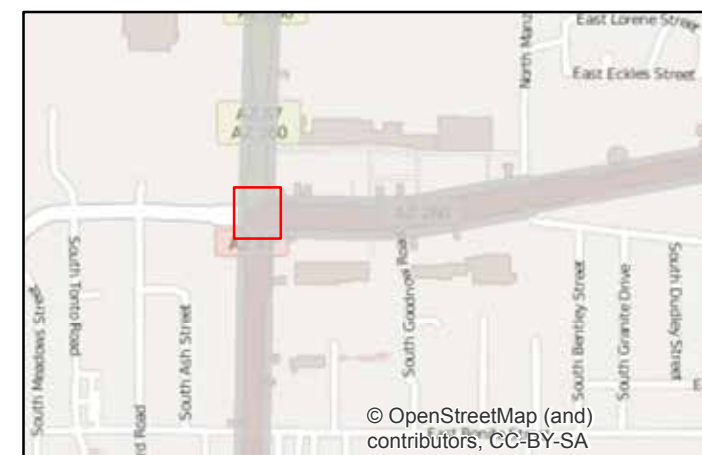
2442786  
2601621

2694424  
2582274  
2616813  
2742804  
2343166  
2651316

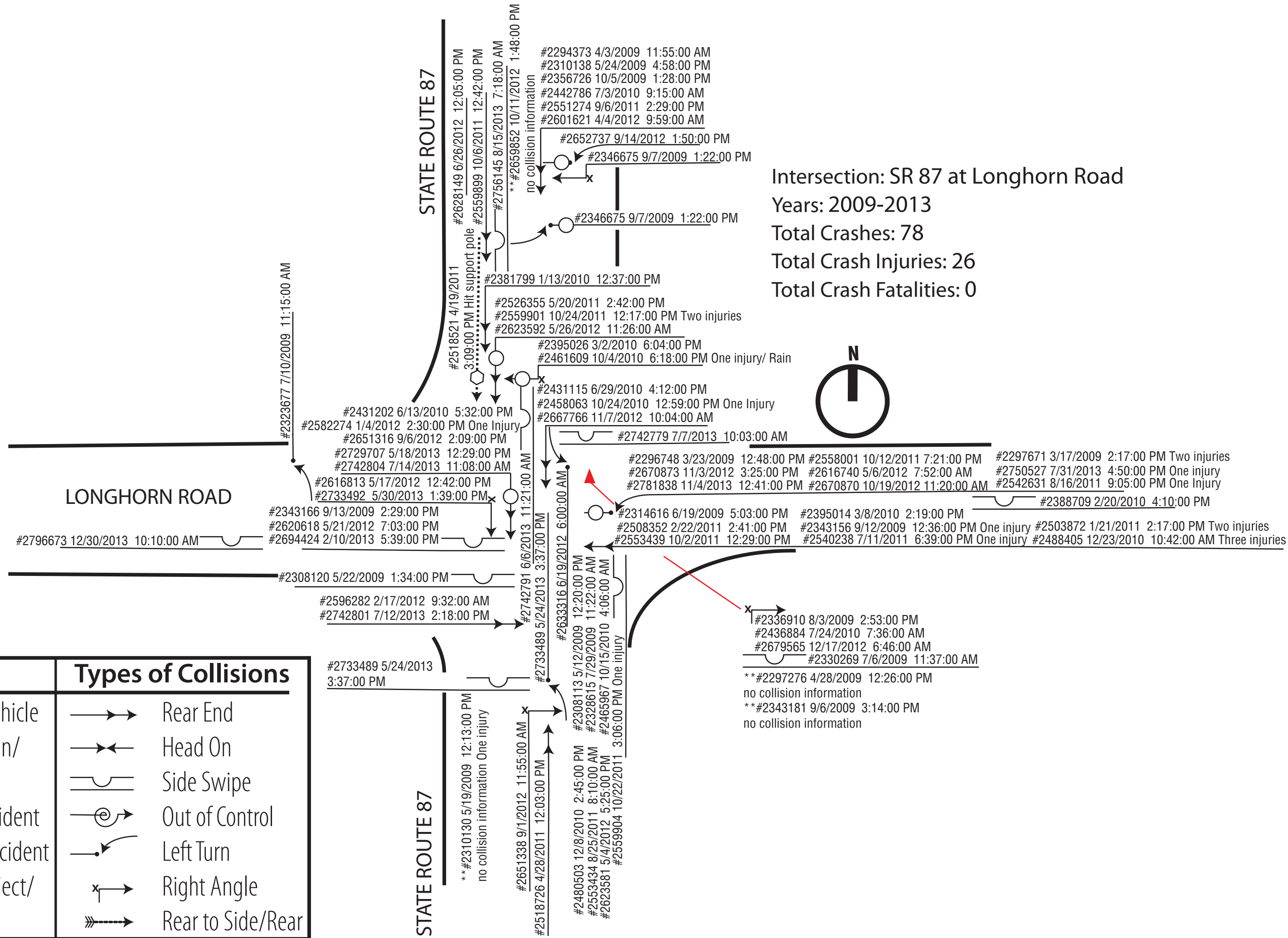
2667766  
2742779  
2633316  
2458063  
2431115

2296748	2488405	2508352
2297276	2670873	2540238
2297671	2395014	2542631
2308113	2436884	2553439
2310209	2465967	2558001
2314616	2781838	2559904
2328615	2480503	2616740
2330269	2503872	2670870
2336910	2623581	2679565
2343156	2750527	2343181
2553434		

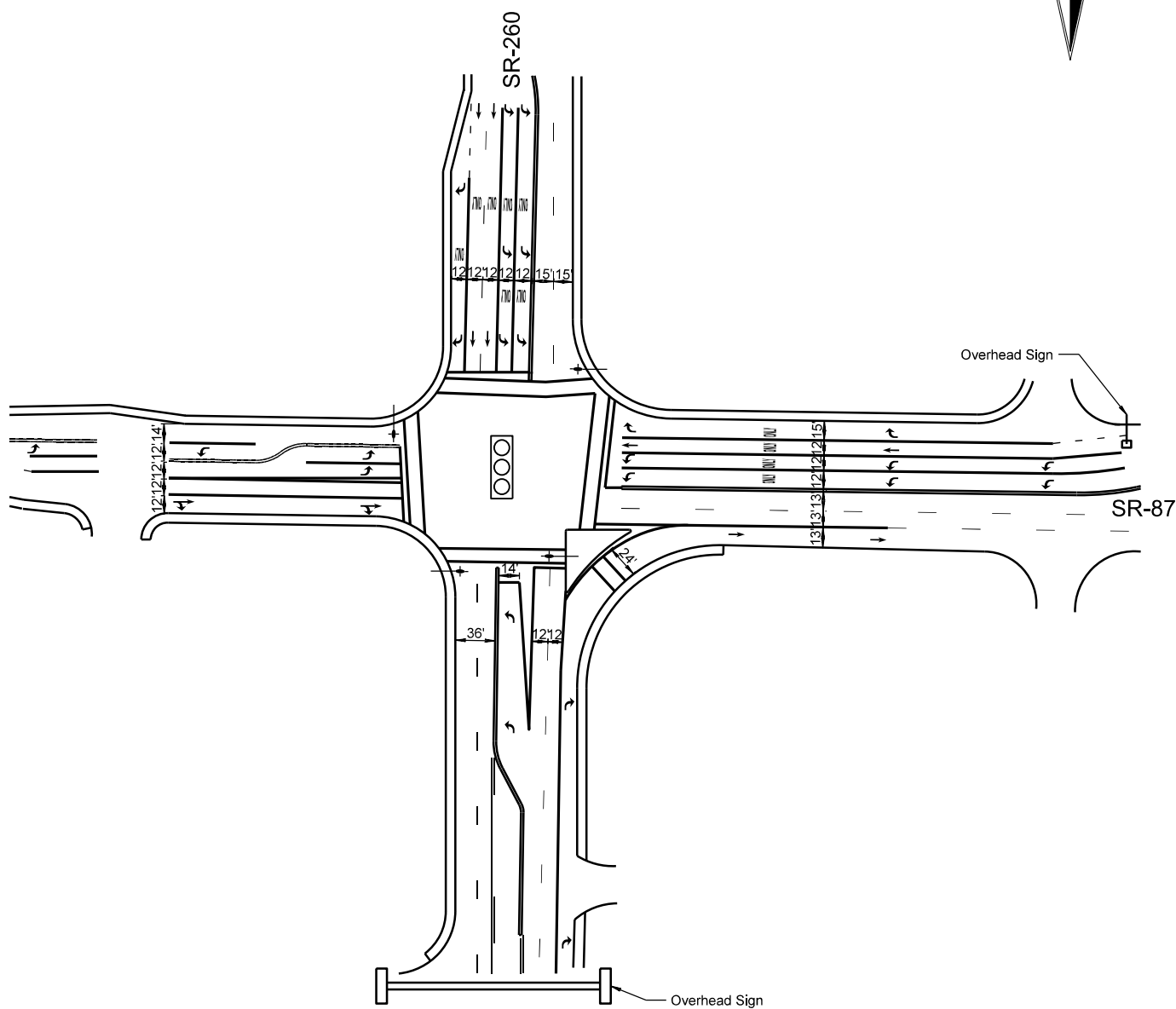
2388709



Intersection: SR 87 at Longhorn Road  
 Years: 2009-2013  
 Total Crashes: 78  
 Total Crash Injuries: 26  
 Total Crash Fatalities: 0



Symbols	Types of Collisions
.....	Single Vehicle
□	Pedestrian/ Bicyclist
●	Fatal Accident
○	Injury Accident
◇	Fixed Object/ Animal
→	Rear End
↔	Head On
⌋	Side Swipe
⊙	Out of Control
↙	Left Turn
⊥	Right Angle
↗	Rear to Side/Rear



**LEGEND**

- SIGNALIZED INTERSECTION
- STOP CONDITION
- PEDESTRIAN LIGHTING
- VEHICLE LIGHTING
- FIRE HYDRANT

SR-260 & SR-87 INTERSECTION DIAGRAM	
AUGUST 2016	B-3
NO SCALE	

By: djhansen

File: M:\TRN\15-100-002-00\2\_Disciplines\_SHEETS\Site4 - US-260 & SR-87.dgn

Date: 8/2/2016

