


Appendix A

CAG Regional Strategic Transportation Safety Plan US 60 at Radanovich Boulevard

● Individual Crashes 2009-2013

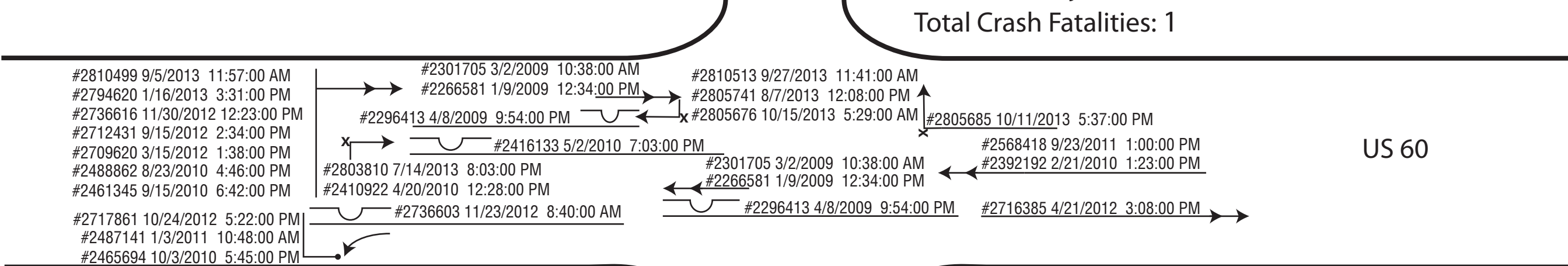
2805676 Incident Number



Source: Esri, DigitalGlobe, GeoEye, Earthstar Geographics, CNES/Airbus DS, USDA, USGS, AEX, Getmapping, Aerogrid, IGN, IGP, swisstopo, and the GIS User Community


© OpenStreetMap (and) contributors, CC-BY-SA

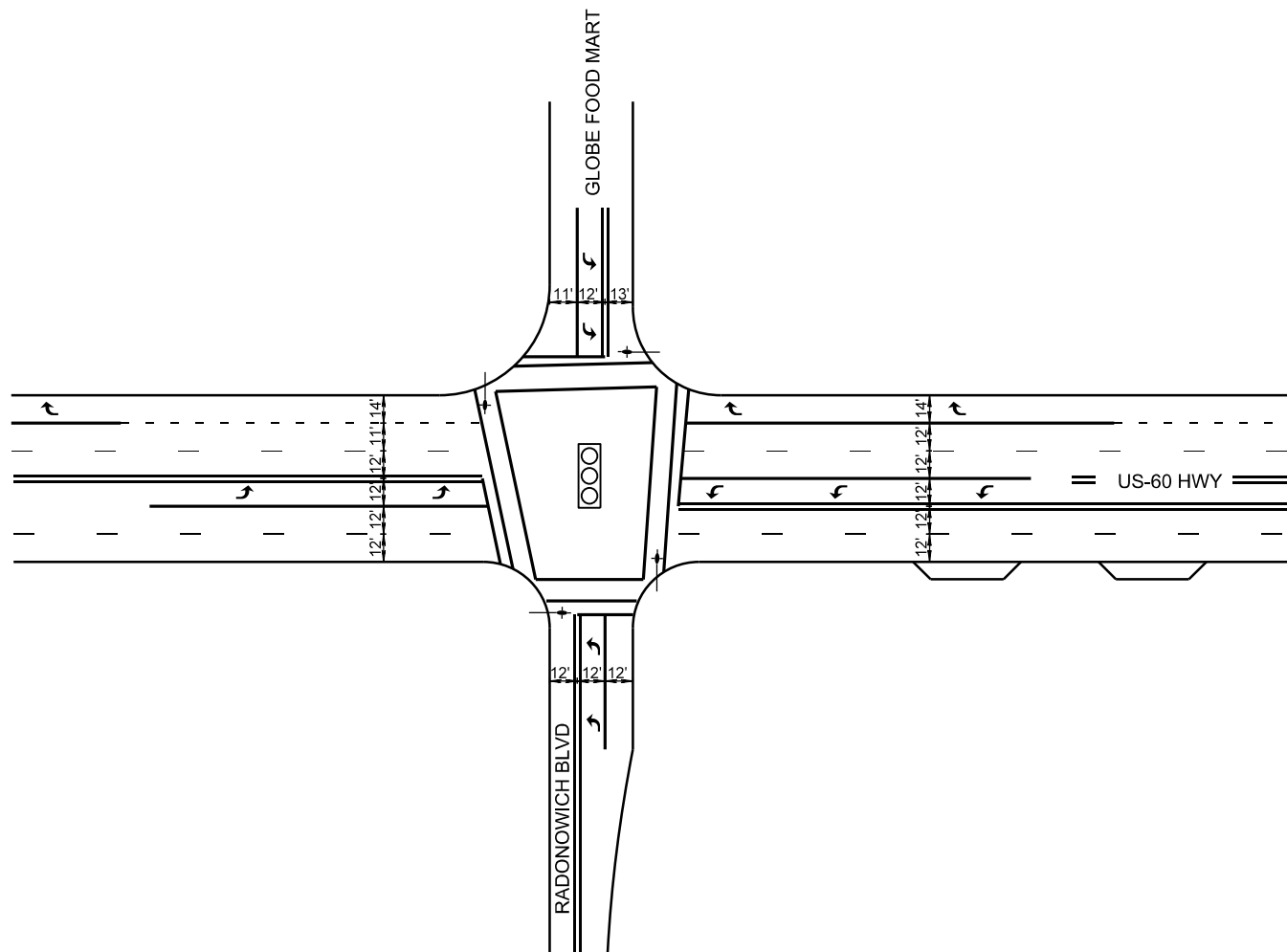
Intersection: US 60 at Radanovich
 Years: 2009-2013
 Total Crashes: 27
 Total Crash Injuries: 15
 Total Crash Fatalities: 1








Symbols	Types of Collisions
.....	Single Vehicle
□	Pedestrian/ Bicyclist
●	Fatal Accident
○	Injury Accident
⬡	Fixed Object/ Animal
→	Rear End
↔	Head On
⌒	Side Swipe
⊙	Out of Control
↙	Left Turn
⊥	Right Angle
↗	Rear to Side/Rear

RADANOVICH BOULEVARD





LEGEND

-  SIGNALIZED INTERSECTION
-  STOP CONDITION
-  PEDESTRIAN LIGHTING
-  VEHICLE LIGHTING
-  FH FIRE HYDRANT

**US-60 & RADONOWICH BLVD.
INTERSECTION DIAGRAM**

AUGUST 2016

NO SCALE

A-3

By: djhansen

File: M:\TRN\15-100-002-00\2_Disciplines_SHEETS\Site1 - US-60 & Radonowich Blvd.dgn

Date: 8/2/2016

